



FIELD 2009 ABSTRACT VALUES

<u>PARCELID</u>	<u>SUB</u>	<u>OWNER</u>	<u>ST#</u>	<u>PROPERTY LOCATION</u>	<u>PROP CLASS</u>	<u>LAND ACRES</u>	<u>GRAND LIST 2008</u>	<u>ABSTRACT 2009</u>
00-0001	000	CENTRAL VT PUBLIC SERVICE		UTILITY VALUE	UE	0	\$576,800	\$876,600
01-0045	000	HOPKINS KEITH	45	UPPER MICHIGAN ROAD	R1	0.2	\$124,800	\$156,400
01-0071	000	ROBINSON CLIFFORD & SANDRA	71	UPPER MICHIGAN ROAD	R1	3	\$198,100	\$238,400
01-0201	000	MARTIN SUSIE	201	UPPER MICHIGAN ROAD	R2	21.7	\$224,500	\$249,000
01-0286	000	VEILLEUX DENIS & STACEY	286	UPPER MICHIGAN ROAD	R1	2.25	\$263,600	\$278,200
01-0340	000	ELLIS RICHARD ET AL	340	UPPER MICHIGAN ROAD	R2	61.3	\$191,100	\$243,200
01-0474	000	DURFEE BOBBIE	474	UPPER MICHIGAN ROAD	R1	1	\$186,600	\$195,800
01-0810	000	WILLIAMS ROBERT & ANNABELLE	810	UPPER MICHIGAN ROAD	R2	156.7	\$721,000	\$753,700
01-1152	000	BROWN JEFFREY	1152	UPPER MICHIGAN ROAD	R1	0.3	\$83,100	\$106,200
01-1275	000	BURR ELMER	1275	UPPER MICHIGAN ROAD	M	4.7	\$18,700	\$29,500
01-1398	000	ODONOHUE JOHN	1398	UPPER MICHIGAN ROAD	R2	46.4	\$222,200	\$240,600
01-1430	000	EMMITT JAMES & MYRTLE	1430	UPPER MICHIGAN ROAD	V1	0.4	\$56,000	\$60,900
01-1480	000	DELPHA FRANCINE	1480	UPPER MICHIGAN ROAD	MHL	1.5	\$34,400	\$31,000
01-1501	000	MORSE LINDA REVOCABLE TRUST	1501	UPPER MICHIGAN ROAD	M	1.93	\$43,700	\$30,300
01-1575	000	RUBEN ARTHUR J	1575	UPPER MICHIGAN ROAD	R1	2	\$150,200	\$171,400
01-1617	000	WEISS WILLIAM & DORIS	1617	UPPER MICHIGAN ROAD	R2	6.5	\$158,500	\$224,300
01-1622	000	KAY WILLIAM & MAUREEN	1622	UPPER MICHIGAN ROAD	R1	1.8	\$141,800	\$181,800
01-1661	000	STEVENS RICHARD & MARYLEE	1661	UPPER MICHIGAN ROAD	R1	5	\$229,500	\$240,200
01-1711	000	REED JOHN L	1711	UPPER MICHIGAN ROAD	M	4.9	\$37,500	\$37,200
01-1712	000	BEYERSDORF MARTHA L	1712	UPPER MICHIGAN ROAD	R1	4.2	\$147,500	\$147,000
01-1760	000	SCHNELLER GEORGE ET AL	1760	UPPER MICHIGAN ROAD	R1	5.1	\$134,700	\$186,400
01-1781	000	NYMAN KEVIN	1781	UPPER MICHIGAN ROAD	M	0.7	\$11,600	\$22,900
01-1838	000	STRATTON SCOTT	1838	UPPER MICHIGAN ROAD	V1	1.4	\$63,900	\$65,600
01-1976	000	LINCOLN ROBERT & ALICE	1976	UPPER MICHIGAN ROAD	R2	167.1	\$246,100	\$333,600
01-2040	000	CURTIN ROBERT E	2040	UPPER MICHIGAN ROAD	R1	0.7	\$145,000	\$229,600
01-2238	000	MORGAN DONALD & GRACE	2238	UPPER MICHIGAN ROAD	R2	60	\$240,500	\$286,100
02-0126	000	CANAM STEEL CORP	126	LIBERTY HILL ROAD	R1	2.7	\$489,000	\$642,400
02-0150	000	TONNER JOHN & STEPHANIE	150	LIBERTY HILL ROAD	M	4.1	\$31,900	\$17,900
02-0300	000	MCCONNELL JUDITH	300	LIBERTY HILL ROAD	R1	4.3	\$125,500	\$164,000
02-0360	000	HAMMESFAHR ERNEST D	360	LIBERTY HILL ROAD	M	3	\$31,300	\$30,200
02-0380	000	REYNOLDS MICHELLE	380	LIBERTY HILL ROAD	M	1.8	\$30,200	\$28,400
02-0416	000	WALSH FRANCIS	416	LIBERTY HILL ROAD	R1	1.5	\$77,200	\$90,600
02-0454	000	CASTELLANI ALBERT & RUTH	454	LIBERTY HILL ROAD	R1	1.4	\$158,800	\$182,200
02-0460	000	SWIFT RODNEY & NORMA	460	LIBERTY HILL ROAD	M	0.1	\$20,400	\$1,800
02-1071	000	LIBERTY HILL TRUST	1071	LIBERTY HILL ROAD	R2	32.2	\$319,000	\$387,400
02-1150	000	LIBERTY HILL TRUST	1150	LIBERTY HILL ROAD	W	14.4	\$50,600	\$36,400
02-1180	000	SWANSON BUILDING CORP	1180	LIBERTY HILL ROAD	W	80.4	\$107,300	\$137,400
02-1190	000	SWANSON BUILDING CORP	1190	LIBERTY HILL ROAD	W	8.8	\$45,700	\$28,100
02-1200	000	OLSON RICHARD ET AL	1200	LIBERTY HILL ROAD	M	17.8	\$38,600	\$36,200
02-1269	000	OLSON RICHARD ET AL	1269	LIBERTY HILL ROAD	V1	1.7	\$68,800	\$76,500
02-1426	000	ELLIS CORA ET AL	1426	LIBERTY HILL ROAD	F	28.6	\$151,000	\$133,200





FORSHFIELD 2009 ABSTRACT VALUES

<u>PARCELID</u>	<u>SUB</u>	<u>OWNER</u>	<u>ST#</u>	<u>PROPERTY LOCATION</u>	<u>PROP CLASS</u>	<u>LAND ACRES</u>	<u>GRAND LIST 2008</u>	<u>ABSTRACT 2009</u>
02-1674	000	DANIELLO MICHAEL & SUSAN ET AL	1674	LIBERTY HILL ROAD	V1	1.6	\$72,800	\$60,200
02-1799	000	HEGEWALD JEFFREY & PATRICIA	1799	LIBERTY HILL ROAD	R2	10.2	\$247,600	\$271,700
02-3100	000	PATCH TRUST	3100	LIBERTY HILL ROAD	V2	15.5	\$107,700	\$86,600
02-3306	000	ARCHIBALD HOWARD L	3306	LIBERTY HILL ROAD	V1	0.5	\$31,800	\$30,300
02-3352	000	ROBINSON WALTER A	3352	LIBERTY HILL ROAD	V1	0.2	\$46,700	\$46,600
02-3430	000	HOLM CRINNNE L	3430	LIBERTY HILL ROAD	V1	0.2	\$38,100	\$38,300
02-3486	000	LIN HEATHER	3486	LIBERTY HILL ROAD	R2	101.4	\$199,600	\$294,800
02-3589	000	MCCORMACK EDMUND & BETTY	3589	LIBERTY HILL ROAD	R2	53.4	\$212,100	\$274,900
02-3620	000	HUNT PETER AND SARA	3620	LIBERTY HILL ROAD	M	14.8	\$71,000	\$41,100
02-3667	000	HUNT DAVID & ANN	3667	LIBERTY HILL ROAD	R2	15.2	\$214,000	\$228,800
02-3702	000	GILMARTIN JOHN A & MARYANN	3702	LIBERTY HILL ROAD	R1	3	\$480,600	\$422,900
02-3800	000	HUNT DR DONALD C	3800	LIBERTY HILL ROAD	M	23.9	\$111,000	\$93,100
02-3900	000	HODGES DONALD & ZUK ANNA	3900	LIBERTY HILL ROAD	M	8.5	\$61,100	\$30,700
02-4000	000	MCGOWAN PETER	4000	LIBERTY HILL ROAD	W	83.6	\$91,000	\$120,800
03-0032	000	BANK DONALD	32	FORSHA ROAD	R1	1	\$99,400	\$85,800
03-0199	000	FUSTER DENNIS	199	FORSHA ROAD	M	14.9	\$51,000	\$48,900
03-0238	000	COLTON RAY & LYNDA	238	FORSHA ROAD	R2	65.1	\$277,200	\$371,000
03-0277	000	UNWIN LISA	277	FORSHA ROAD	R1	1	\$219,100	\$242,700
03-0380	000	KESSELRING, NICOLE S	380	FORSHA ROAD	M	3.9	\$45,900	\$25,800
03-0410	000	BEHREND NEIL J	410	FORSHA ROAD	R1	4	\$144,800	\$191,200
03-0420	000	SIMONDS RAYMOND & THERESA	420	FORSHA ROAD	W	10.5	\$42,000	\$47,700
03-0447	000	WOOD PETER	447	FORSHA ROAD	R1	4	\$179,500	\$204,900
03-0461	000	LARKIN DAVID & KATHRYN	461	FORSHA ROAD	R2	60.05	\$199,800	\$279,400
03-0462	000	GIVANO PAUL ET AL	462	FORSHA ROAD	V2	20	\$53,800	\$56,600
03-0470	000	TRIVERS TOR	470	FORSHA ROAD	W	171.6	\$140,400	\$139,400
03-0850	000	OERTEL CARL C	850	FORSHA ROAD	M	1.5	\$17,800	\$7,800
03-0903	000	MADR JASON	903	FORSHA ROAD	V1	1.9	\$24,500	\$30,000
03-1231	000	LEITCH ROBERT	1231	FORSHA ROAD	V2	49.2	\$72,200	\$97,700
03-1700	000	BETHEL MILLS INC	1700	FORSHA ROAD	W	53.3	\$65,400	\$60,500
03-1750	000	A JOHNSON COMPANY THE	1750	FORSHA ROAD	W	14	\$33,500	\$24,200
04-0077	000	ANDREWS NIOKA & GWENDOLYN	77	TOWNSEND BROOK ROAD	R1	0.1	\$105,500	\$157,800
04-0087	000	BALDWIN ALFRED	87	TOWNSEND BROOK ROAD	R1	0.7	\$226,700	\$267,400
04-0089	000	FEENEY SEAN & TONI-ANN	89	TOWNSEND BROOK ROAD	R1	0.9	\$225,800	\$246,700
04-0090	000	FRENCH ROBIN	90	TOWNSEND BROOK ROAD	R1	1.1	\$207,100	\$236,100
04-0101	000	BALDWIN ALFRED	101	TOWNSEND BROOK ROAD	M	0.9	\$88,000	\$50,800
04-0121	000	BROCKLEHURST PAMELA D	121	TOWNSEND BROOK ROAD	R1	0.8	\$212,400	\$256,900
04-0189	000	STEDINA ELIZABETH ET AL	189	TOWNSEND BROOK ROAD	R1	2.6	\$192,500	\$247,800
04-0218	000	MYERS GARY B & JANICE C	218	TOWNSEND BROOK ROAD	R1	2.32	\$280,700	\$344,300
04-0230	000	DUMOND BRIAN	230	TOWNSEND BROOK ROAD	R1	2.43	\$313,500	\$409,700
04-0241	000	COMSTOCK FRANCES	241	TOWNSEND BROOK ROAD	R1	2.3	\$219,600	\$266,200
04-0295	000	SOTIRAKIS JANICE R ET AL	295	TOWNSEND BROOK ROAD	R1	1.6	\$119,000	\$136,000




FIELD 2009 ABSTRACT VALUES

<u>PARCELID</u>	<u>SUB</u>	<u>OWNER</u>	<u>ST#</u>	<u>PROPERTY LOCATION</u>	<u>PROP CLASS</u>	<u>LAND ACRES</u>	<u>GRAND LIST 2008</u>	<u>ABSTRACT 2009</u>
04-0375	000	HINDLEY JAY S ET AL	375	TOWNSEND BROOK ROAD	R1	3.8	\$155,700	\$155,000
04-0451	000	FRACCHIA ROBERT M ET AL	451	TOWNSEND BROOK ROAD	R2	25.7	\$238,700	\$257,900
04-0515	000	DOW JR ROBERT L	515	TOWNSEND BROOK ROAD	M	51.1	\$103,800	\$106,100
04-0517	000	THOMPSON ANNE R	517	TOWNSEND BROOK ROAD	R2	21.7	\$300,700	\$368,000
04-0546	000	TOZIER CLUB INC	546	TOWNSEND BROOK ROAD	V1	2.2	\$121,600	\$131,100
05-0063	000	SALEM DANA	63	TOZIER HILL ROAD	R1	2.4	\$233,800	\$306,800
05-0106	000	HUDSON KIT D	106	TOZIER HILL ROAD	V1	3	\$72,200	\$74,900
05-0217	000	GLUCK RICHARD AND MARY	217	TOZIER HILL ROAD	R2	6.7	\$309,400	\$341,500
05-0248	000	MUTRIE PAMELA A	248	TOZIER HILL ROAD	R1	1.4	\$195,000	\$262,900
05-0309	000	SCHWEITZER CATHERINE DOLAN	309	TOZIER HILL ROAD	R1	5.3	\$236,100	\$304,300
05-0369	000	FRENCH HOWARD	369	TOZIER HILL ROAD	R1	3.8	\$357,300	\$396,800
05-0370	000	MAYER GARY AND SHARON	370	TOZIER HILL ROAD	R1	1.9	\$304,100	\$400,000
05-0390	000	FISCHER FAMILY TRUST	390	TOZIER HILL ROAD	M	1.4	\$49,900	\$60,800
05-0471	000	BOWES LAURENCE E.	471	TOZIER HILL ROAD	R1	1.5	\$208,300	\$286,800
05-0612	000	DIETZ MARLENE K	612	TOZIER HILL ROAD	R2	60.1	\$1,538,200	\$1,355,900
06-0017	000	SULHAM FRANKLIN	17	LOWER MICHIGAN ROAD	R1	4.7	\$116,500	\$162,000
06-0050	000	PICARELLO GREGORY	50	LOWER MICHIGAN ROAD	M	1	\$8,000	\$3,000
06-0055	000	PICARELLO DEBORAH	55	LOWER MICHIGAN ROAD	C	0.2	\$133,800	\$161,600
06-0079	000	WILLIAMS SHEILA M ET AL	79	LOWER MICHIGAN ROAD	R1	0.4	\$128,300	\$175,100
06-0099	000	NUBER III JOHN R	99	LOWER MICHIGAN ROAD	R1	0.5	\$140,700	\$184,200
06-0130	000	BORDEN PETER & VERNA	130	LOWER MICHIGAN ROAD	R1	2	\$111,800	\$144,500
06-0182	000	LESTER LINDA AND FRED	182	LOWER MICHIGAN ROAD	R1	2.2	\$116,900	\$139,500
06-0201	000	MARTIN SUSIE	201	LOWER MICHIGAN ROAD	M	1	\$4,000	\$6,000
06-0236	000	ABRAMS WILBUR AND MARION TRUST	236	LOWER MICHIGAN ROAD	R1	5	\$192,300	\$246,500
06-0496	000	HOWARD JENNIFER WALL	496	LOWER MICHIGAN ROAD	R1	2.4	\$132,200	\$174,600
06-0564	000	SPENCER NORMAN & PATRICIA	564	LOWER MICHIGAN ROAD	C	1.1	\$164,700	\$173,600
06-0579	000	GAROFANO JOHN AND PATRICIA	579	LOWER MICHIGAN ROAD	R2	24.7	\$228,700	\$296,300
06-0610	000	PINS TIMOTHY	610	LOWER MICHIGAN ROAD	C	2.2	\$264,700	\$304,600
06-0650	000	WHITE DONALD E	650	LOWER MICHIGAN ROAD	M	2.9	\$40,100	\$33,500
06-0706	000	WOOD EDWARD & BARBARA	706	LOWER MICHIGAN ROAD	R1	2.2	\$211,500	\$244,300
06-0734	000	LUCIAN LEONARD & DOROTHY	734	LOWER MICHIGAN ROAD	R1	2.9	\$122,600	\$185,200
06-0795	000	STEVENS ROGER AND JOYCE	795	LOWER MICHIGAN ROAD	R1	4.2	\$410,200	\$465,900
06-0800	000	SIMPSON ROBERT W	800	LOWER MICHIGAN ROAD	M	17.2	\$50,800	\$40,700
06-1033	000	ZIEGLER II DONALD AND KELLY	1033	LOWER MICHIGAN ROAD	R1	1.1	\$146,800	\$197,000
06-1105	000	WISNER NANCY C	1105	LOWER MICHIGAN ROAD	R2	26.3	\$233,400	\$243,300
06-1247	000	ZUBKUS MIRGA	1247	LOWER MICHIGAN ROAD	R2	11.9	\$179,800	\$223,000
06-1752	000	GAIOTTI DENSMORE A ET AL	1752	LOWER MICHIGAN ROAD	V2	6.2	\$75,700	\$70,400
06-1801	000	RICHARDSON KYLE R	1801	LOWER MICHIGAN ROAD	W	12.7	\$46,200	\$26,500
07-0028	000	HASKINS VERNON & PATRICIA	28	VILLAGE GREEN	R1	1	\$137,000	\$223,900
07-0078	000	78 VILLAGE GREEN LLC	78	VILLAGE GREEN	CA	0.5	\$142,000	\$234,700
07-0126	000	LENSING TIMOTHY J	126	VILLAGE GREEN	R1	0.3	\$143,700	\$198,900





FIFIELD 2009 ABSTRACT VALUES

<u>PARCELID</u>	<u>SUB</u>	<u>OWNER</u>	<u>ST#</u>	<u>PROPERTY LOCATION</u>	<u>PROP CLASS</u>	<u>LAND ACRES</u>	<u>GRAND LIST 2008</u>	<u>ABSTRACT 2009</u>
07-0136	000	LEE SEAN AND ANGELIQUE	136	VILLAGE GREEN	R1	0.63	\$147,600	\$192,500
08-0024	000	CHASE CHERYL A ET AL	24	SPIKE HORN ROAD	V1	0.5	\$38,300	\$29,100
08-0132	000	LACOE RICHARD E	132	SPIKE HORN ROAD	MHL	1.4	\$25,800	\$17,800
08-0501	000	SHERMAN FAMILY TRUST	501	SPIKE HORN ROAD	M	0.9	\$16,000	\$7,400
10-0291	000	FRENCH LAURA PALMA	291	GOKEY ROAD	R2	73.4	\$1,551,000	\$1,128,400
11-0069	000	GAROFALO RICHARD	69	BUTTERNUT LANE	R1	0.8	\$161,900	\$219,300
12-0285	000	TAYLOR JAMES	285	KEYES ROAD	V1	0.04	\$36,200	\$31,500
13-0427	000	MARTIN STEVEN & ELLEN	427	KNIGHTS HILL	V1	3.6	\$75,800	\$86,100
13-0507	000	ST LAWRENCE GARY J & DONNA	507	KNIGHTS HILL	V1	0.8	\$37,200	\$27,800
14-0006	000	BULLOCK JR WILLIAM C	6	PARMENTER PLACE	R1	1.6	\$76,400	\$99,500
14-0011	000	PAYETTE EVELYN	11	PARMENTER PLACE	MHL	0.6	\$90,700	\$102,300
14-0040	000	TURNER JANE E	40	PARMENTER PLACE	R1	1.7	\$80,600	\$112,100
14-0057	000	MCCONNELL ALEX & CHRISTINE	57	PARMENTER PLACE	R1	2.7	\$120,000	\$164,500
14-0101	000	CANTRELL ROBERT AND DONNA	101	PARMENTER PLACE	R1	1.97	\$205,400	\$320,700
14-0109	000	SYMON WAYNE	109	PARMENTER PLACE	M	4.7	\$46,200	\$44,500
14-0110	000	SYMON WAYNE & GLENN	110	PARMENTER PLACE	M	1.1	\$32,300	\$37,200
14-0121	000	RIVERS JOSEPH & DONNA	121	PARMENTER PLACE	MHL	1.1	\$121,200	\$140,800
14-0160	000	SYMON WAYNE & GLENN	160	PARMENTER PLACE	W	38.9	\$72,500	\$102,100
14-0170	000	FIFIELD RICHARD & JOYCE	170	PARMENTER PLACE	R2	10.8	\$180,500	\$235,500
14-0200	000	DESENA COURTNEY	200	PARMENTER PLACE	W	18.3	\$59,900	\$67,100
16-0117	000	OLSHEWSKI PETER AND MAUREEN	117	SOUTH HILL ROAD	R1	2.2	\$283,200	\$424,400
16-0187	000	JOHNSON SCOTT T AND JANE M	188	SOUTH HILL ROAD	R1	4.2	\$294,200	\$359,800
16-0231	000	PRESTO MARK A	231	SOUTH HILL ROAD	R1	1.5	\$349,800	\$411,200
16-0275	000	PELLICANI FRANK KATHY ET AL	275	SOUTH HILL ROAD	R1	1.7	\$310,100	\$268,600
16-0433	000	CARLOW LLC	433	SOUTH HILL ROAD	R1	2.3	\$232,000	\$265,300
16-0501	000	ZAMPOLIN RONALD & ROBERTA	501	SOUTH HILL ROAD	W	31	\$93,000	\$105,700
16-0751	000	VANDERWERF KENNETH H	751	SOUTH HILL ROAD	R2	10.8	\$148,500	\$327,200
16-0771	000	GAIKO JOSEPH AND ALLISON	771	SOUTH HILL ROAD	R2	10.1	\$349,100	\$404,500
16-0780	000	KERSHNER KYLE AND LYNNE	780	SOUTH HILL ROAD	M	2.3	\$3,100	\$2,100
16-0853	000	WACKSMAN JEFFREY E	853	SOUTH HILL ROAD	R2	22.1	\$258,000	\$360,400
16-0871	000	MACKENZIE DAVID P	871	SOUTH HILL ROAD	M	8.3	\$55,300	\$15,300
16-0901	000	GAUL JOHN P	901	SOUTH HILL ROAD	W	53	\$92,900	\$90,500
16-1001	000	BUMP JONATHON	1001	SOUTH HILL ROAD	M	0.5	\$2,600	\$900
16-1101	000	RIDGELINE OVERLOOK FOREST LLC	1101	SOUTH HILL ROAD	W	8.1	\$5,000	\$14,900
17-0054	000	MILLS LAWRENCE N	54	CROSSOVER ROAD	MHU	0	\$6,500	\$11,100
17-0056	000	MILLS LAWRENCE N	56	CROSSOVER ROAD	R1	2.3	\$123,500	\$172,400
17-0099	000	MASSONNEAU SUZANNE TRUSTEE	99	CROSSOVER ROAD	V1	3.6	\$76,900	\$82,600
18-0030	000	HOTCHKISS JR HENRY J	30	FELLOWS ROAD	R2	28.6	\$674,600	\$653,300
18-0237	000	ASHTON ROBERT B	200	FELLOWS ROAD	R2	37.89	\$228,100	\$214,600
18-0324	000	MCNAMARA MARTIN	324	FELLOWS ROAD	R2	123	\$112,500	\$306,900
19-0010	000	STUMPF GARY & JANICE	10	GUERNSEY HOLLOW ROAD	M	1.4	\$33,900	\$30,800





FIELD 2009 ABSTRACT VALUES

<u>PARCELID</u>	<u>SUB</u>	<u>OWNER</u>	<u>ST#</u>	<u>PROPERTY LOCATION</u>	<u>PROP CLASS</u>	<u>LAND ACRES</u>	<u>GRAND LIST 2008</u>	<u>ABSTRACT 2009</u>
19-0070	000	SLACK III THOMAS G	70	GUERNSEY HOLLOW ROAD	R1	2	\$195,900	\$226,900
20-0053	000	BAKER GARDNER & GLADYS ET AL	53	BAKERS ROAD	R2	74.3	\$191,200	\$244,100
21-0400	000	BICEK HERBERT & SUANA ET AL	400	RORISON HILL ROAD	M	1	\$13,000	\$4,300
21-0500	000	SACKRIDER LEWIS & ELAINE	500	RORISON HILL ROAD	W	63.1	\$71,900	\$77,800
21-0650	000	COLTON RAY & LYNDA	650	RORISON HILL ROAD	V2	133.1	\$95,800	\$134,400
21-0900	000	COLTON RON & JENETTE	900	RORISON HILL ROAD	W	58.7	\$49,300	\$50,100
22-0500	000	BEGIN ARTHUR & SANDRA	500	MAYO MEADOW ROAD	R2	54.7	\$317,100	\$378,400
24-0049	000	MANDELLI MAURO	49	HAWK LANE	R1	1.2	\$217,200	\$254,700
24-0096	000	CLARK JULIE	96	HAWK LANE	R1	0.8	\$249,800	\$277,000
24-0132	000	FLYNN DONALD & SARA	132	HAWK LANE	R1	1.4	\$200,500	\$254,000
24-0222	000	MIANULLI DOUGLAS & KATHIANNE	222	HAWK LANE	R1	0.5	\$116,100	\$176,900
24-0230	000	WIESEN SLOAN C	230	HAWK LANE	M	0.6	\$50,000	\$53,200
24-0264	000	WRIGHT JEFFREY R & DEBORAH E	264	HAWK LANE	R1	1.1	\$134,100	\$187,500
24-0273	000	LOVERRO FRANK & CHERYL	273	HAWK LANE	R1	0.8	\$143,200	\$188,500
24-0300	000	BURKE BARBARA	300	HAWK LANE	M	0.8	\$54,000	\$54,700
24-0310	000	CAMPSON MICHAEL AND TAMMY W	310	HAWK LANE	R1	1	\$228,900	\$257,800
25-0047	000	BASS CHRISTOPHER & HELEN	47	HAWK MOUNTAIN ROAD	R1	4.1	\$338,200	\$370,500
25-0099	000	KNOUSE DORIS M	99	HAWK MOUNTAIN ROAD	R1	1.2	\$139,500	\$191,700
25-0100	000	HAWK MOUNTAIN OWNERS	100	HAWK MOUNTAIN ROAD	M	13.6	\$45,600	\$27,500
25-0120	000	INSLER HARVEY & CAROL	120	HAWK MOUNTAIN ROAD	M	0.9	\$54,000	\$57,800
25-0171	000	TURNER NOEL J	171	HAWK MOUNTAIN ROAD	R1	0.7	\$153,700	\$201,900
25-0234	000	ALVAREZ A VICTOR ET AL	234	HAWK MOUNTAIN ROAD	R1	0.9	\$147,000	\$184,900
25-0279	000	SHOEMAKER DANIEL & PAULA	279	HAWK MOUNTAIN ROAD	R1	0.9	\$216,200	\$303,800
25-0310	000	TIFFANY PATRICIA ANN (GILL)	310	HAWK MOUNTAIN ROAD	M	1.1	\$54,500	\$60,200
25-0366	000	BATSON SARA C	366	HAWK MOUNTAIN ROAD	R1	1.8	\$178,500	\$219,500
25-0430	000	BORGERSON STEVEN & ANNE	430	HAWK MOUNTAIN ROAD	R1	1.7	\$181,600	\$248,600
25-0436	000	NARDELLI ROBERT	436	HAWK MOUNTAIN ROAD	R1	1.2	\$125,900	\$183,800
25-0440	000	BRANSCOME KENLEY	440	HAWK MOUNTAIN ROAD	R1	2	\$167,800	\$194,000
25-0449	000	HELD JENNIFER	449	HAWK MOUNTAIN ROAD	R1	0.7	\$172,000	\$227,900
25-0469	000	NICHOLLS PATRICK AND SUSAN	469	HAWK MOUNTAIN ROAD	R1	0.6	\$169,400	\$217,400
25-0565	000	HAMILTON LLC HERBERT	565	HAWK MOUNTAIN ROAD	R1	1.3	\$136,300	\$197,500
25-0575	000	DANIELS GLORIA F	575	HAWK MOUNTAIN ROAD	M	0.7	\$52,000	\$52,600
25-0585	000	MAS JOSEPH & SOPHIA	585	HAWK MOUNTAIN ROAD	R1	0.8	\$178,800	\$221,500
25-0590	000	NYBERG CHRISTOPHER	590	HAWK MOUNTAIN ROAD	R1	0.9	\$207,000	\$260,200
25-0783	000	KOPALD HUGH H	783	HAWK MOUNTAIN ROAD	R2	57.3	\$669,600	\$784,700
25-0800	000	MCGARRY JOHN J	800	HAWK MOUNTAIN ROAD	R1	4.3	\$217,800	\$249,900
25-0846	000	JARECKI KENNETH & PATRICIA	846	HAWK MOUNTAIN ROAD	R1	1.4	\$232,700	\$297,200
25-0937	000	GUTIERREZ A PAUL & ALANE	937	HAWK MOUNTAIN ROAD	R1	3.5	\$243,100	\$390,500
25-0941	000	LOPIS JOHN & VIRGINIA	941	HAWK MOUNTAIN ROAD	M	2	\$59,400	\$62,000
25-0942	000	NILSSON JEANNE	942	HAWK MOUNTAIN ROAD	M	0.7	\$46,200	\$52,600
25-1006	000	RYAN MAUREEN	1006	HAWK MOUNTAIN ROAD	R1	1.8	\$149,700	\$216,200





FIELD 2009 ABSTRACT VALUES

<u>PARCELID</u>	<u>SUB</u>	<u>OWNER</u>	<u>ST#</u>	<u>PROPERTY LOCATION</u>	<u>PROP CLASS</u>	<u>LAND ACRES</u>	<u>GRAND LIST 2008</u>	<u>ABSTRACT 2009</u>
25-1046	000	HANLON JOHN W	1046	HAWK MOUNTAIN ROAD	R1	1.1	\$209,700	\$259,300
25-1060	000	HOOKS GERAY G	1060	HAWK MOUNTAIN ROAD	R1	1.3	\$199,200	\$284,600
25-1090	000	LEAVITT ALBERT J & HARRIET	1090	HAWK MOUNTAIN ROAD	M	1.9	\$52,300	\$55,600
25-1114	000	WILLIAMS RUSSELL & LOIS	1114	HAWK MOUNTAIN ROAD	R1	1.9	\$152,600	\$221,200
26-0030	000	KADIMIK JOHN P	30	MOOSE RUN	R1	2.7	\$266,400	\$308,300
26-0122	000	CASEY WARREN	122	MOOSE RUN	R1	3	\$232,600	\$291,400
26-0200	000	BICEK SUANA	200	MOOSE RUN	R2	12.36	\$486,700	\$542,700
26-0298	000	CHARLEBOIS MARGARET H REVOCABLE TRUST	298	MOOSE RUN	R2	10.1	\$565,700	\$597,900
27-0071	000	PATTERSON WYNNE	71	HAWK POND ROAD	R1	0.4	\$126,600	\$170,800
27-0073	000	MCCOMISKIE ROBERT & NANCY	73	HAWK POND ROAD	R1	1.6	\$168,300	\$200,700
28-0023	000	REINHART FREDERICK DABNEY	23	HAWK PATH	R1	1.4	\$225,900	\$303,000
28-0067	000	BAUER ALAN & DIANE R	67	HAWK PATH	R1	1.7	\$175,700	\$245,500
28-0095	000	CAREY JOSEPH PC	95	HAWK PATH	R1	1.9	\$176,100	\$246,900
29-0020	000	GREEN ALAN & ISABELLE	20	HAWK RUN	R1	0.8	\$252,900	\$254,200
29-0087	000	BALL ROBERT & JANET	87	HAWK RUN	R1	1.3	\$172,500	\$240,800
29-0120	000	BALL GARY F	120	HAWK RUN	M	1.4	\$49,900	\$6,100
29-0157	000	ROGAN JR JOHN T	157	HAWK RUN	R1	1.3	\$169,700	\$230,000
30-0102	000	SULLIVAN JOHN R & HELEN R	102	SILVER SPRING HILL ROAD	R1	1	\$172,400	\$231,300
30-0163	000	MANN CAROL KAMAS	163	SILVER SPRING HILL ROAD	R1	3.8	\$116,900	\$216,600
30-0165	000	ESKIN RONALD L	165	SILVER SPRING HILL ROAD	R1	4.3	\$139,100	\$244,900
30-0194	000	RONALDSON KIM J	194	SILVER SPRING HILL ROAD	R1	2.2	\$266,900	\$401,900
30-0239	000	SILVERSPRING HILL, LLC	239	SILVER SPRING HILL ROAD	R2	7.5	\$450,200	\$543,500
30-0270	000	CRAYHON JOSEPH & ALISON	270	SILVER SPRING HILL ROAD	R1	4.8	\$395,000	\$499,300
30-0359	000	VOTAW ROBERT G	359	SILVER SPRING HILL ROAD	R1	2.7	\$201,200	\$236,400
31-0038	000	REINAUER ROBERT H TRUSTEE	38	LOOK OUT ROAD	R1	2	\$201,400	\$236,200
31-0039	000	BORRELLI MICHAEL J	39	LOOK OUT ROAD	R1	1.3	\$285,400	\$368,600
31-0071	000	MUNROE RICHARD CH	71	LOOK OUT ROAD	R1	1.7	\$234,400	\$261,600
31-0082	000	TAYLOR DONALD & ANN	82	LOOK OUT ROAD	R1	1.4	\$167,100	\$216,400
31-0140	000	POWERS THOMAS F	140	LOOK OUT ROAD	R1	1.4	\$124,500	\$155,900
31-0168	000	GRASSO JR JOSEPH L & KRISTINA T	168	LOOK OUT ROAD	R1	1.3	\$170,000	\$225,900
31-0224	000	WATERWORTH W BRUCE & KAREN	224	LOOK OUT ROAD	R1	1.1	\$180,600	\$228,400
31-0253	000	RUSSELL CHARLES & SUSAN	253	LOOK OUT ROAD	R1	1.8	\$172,100	\$200,300
31-0272	000	PRICE NADINE	272	LOOK OUT ROAD	R1	1.2	\$168,900	\$221,400
31-0274	000	HAND FAMILY TRUST	274	LOOK OUT ROAD	R1	1.6	\$168,000	\$200,300
31-0276	000	SHAW ROBERT	276	LOOK OUT ROAD	M	2	\$26,400	\$39,200
31-0309	000	QUINLAN MATTHEW J	309	LOOK OUT ROAD	R1	1.6	\$221,200	\$293,900
31-0357	000	BATES DAVID W	357	LOOK OUT ROAD	R1	1.8	\$168,900	\$195,600
31-0427	000	WRIGHT WENDY S	427	LOOK OUT ROAD	R1	1.5	\$178,200	\$226,000
32-0057	000	RIVERSIDE HORSE FARM LLC	57	TWEED RIVER DRIVE	R2	50	\$1,964,900	\$2,463,500
32-0202	000	METZLER CYNTHIA	202	TWEED RIVER DRIVE	R1	2.2	\$198,000	\$226,400
32-0250	000	BELTA JAMES & KAREN	250	TWEED RIVER DRIVE	R1	2.2	\$141,400	\$193,300




FIELD 2009 ABSTRACT VALUES

<u>PARCELID</u>	<u>SUB</u>	<u>OWNER</u>	<u>ST#</u>	<u>PROPERTY LOCATION</u>	<u>PROP CLASS</u>	<u>LAND ACRES</u>	<u>GRAND LIST 2008</u>	<u>ABSTRACT 2009</u>
32-0280	000	NASER JOSEPH & ELLEN	280	TWEED RIVER DRIVE	M	1	\$60,200	\$44,000
32-0301	000	NASER JOSEPH & ELLEN	301	TWEED RIVER DRIVE	R1	1	\$274,900	\$312,000
32-0310	000	IRWIN BARRY & ROBIN	310	TWEED RIVER DRIVE	M	1.06	\$54,300	\$44,100
32-0348	000	SCHIRM RICHARD S	348	TWEED RIVER DRIVE	R1	1	\$289,400	\$298,100
32-0402	000	BILUNAS JOHN P	402	TWEED RIVER DRIVE	R1	1	\$200,900	\$258,300
32-0460	000	RIVERSIDE HORSE FARM LLC	460	TWEED RIVER DRIVE	M	1	\$10,000	\$17,600
32-0485	000	WHITE DAVID & MARY	485	TWEED RIVER DRIVE	R1	1	\$184,900	\$213,500
32-0565	000	BENZINGER JOHN & JANICE	565	TWEED RIVER DRIVE	R1	1.1	\$201,000	\$207,600
33-0008	000	QUICK JASON	8	PARK PLACE	R1	1	\$253,200	\$274,700
33-0010	000	STORCH JUDITH D	10	PARK PLACE	M	1.3	\$49,400	\$40,100
33-0041	000	BARTLETT ROBERT ET AL	41	PARK PLACE	V1	2.1	\$65,900	\$54,400
33-0070	000	OUR WORLD OWNERS	70	PARK PLACE	M	0.3	\$26,600	\$17,300
33-0113	000	HANULEC KENNETH J	113	PARK PLACE	R1	1.2	\$173,600	\$234,500
33-0115	000	CONDON CHRIS ET AL	115	PARK PLACE	R1	1.8	\$247,100	\$304,300
33-0125	000	FAZZUOLI RICHARD & JOYCE	125	PARK PLACE	R1	1.4	\$243,000	\$277,000
33-0140	000	HAYES KENNETH & SALLY	140	PARK PLACE	R1	1.1	\$230,600	\$275,300
33-0173	000	MCADAM JAMES & MARIE	173	PARK PLACE	R1	1.1	\$176,900	\$187,400
33-0175	000	OUR WORLD SEWER	175	PARK PLACE	UO	4.8	\$161,100	\$176,500
34-0026	000	ZEEMONT DAVID & LYNN	26	FIDDLEHEAD LANE	R1	1.8	\$190,700	\$240,300
34-0037	000	DALY STEPHEN A	37	FIDDLEHEAD LANE	R1	1.3	\$185,000	\$235,900
34-0055	000	ODELL KEITH B	55	FIDDLEHEAD LANE	M	1.4	\$56,200	\$60,800
34-0193	000	IANNACCHINO MICHELE I	193	FIDDLEHEAD LANE	R1	1.5	\$226,800	\$271,800
34-0221	000	MANLEY TERRY & JUDITH	221	FIDDLEHEAD LANE	R1	1.3	\$248,500	\$282,800
34-0250	000	RICHARDS RONALD & ELIZABETH	250	FIDDLEHEAD LANE	M	1.4	\$56,200	\$60,800
34-0283	000	MARSHALL DONALD & BARBARA	283	FIDDLEHEAD LANE	R1	3.7	\$238,400	\$310,000
35-0066	000	BAISLEY JEFFREY ET AL	66	HAWK TRAIL	R1	1.4	\$174,200	\$215,100
35-0096	000	BAUGH CHRISTOPHER AND KERI	96	HAWK TRAIL	R1	1.4	\$199,100	\$270,300
35-0100	000	WHITE CARLTON & MARY A	100	HAWK TRAIL	M	0.9	\$24,000	\$57,800
35-0112	000	POCK STEPHEN R	112	HAWK TRAIL	R1	1	\$255,400	\$292,400
36-0042	000	SINGH NAIAIMDAT	42	JENNY POND ROAD	R1	2.7	\$330,500	\$421,800
36-0121	000	CULLEN JAMES G	121	JENNY POND ROAD	R2	33.55	\$256,200	\$353,700
37-0015	000	SEUGLING C PAUL	15	PARTRIDGE ROAD	R1	1.2	\$244,400	\$278,800
37-0018	000	C.O.D. REALTY , LLC	18	PARTRIDGE ROAD	R1	1.6	\$239,000	\$286,200
37-0050	000	HURD CHRISTOPHER ET AL	50	PARTRIDGE ROAD	R1	1.3	\$275,400	\$323,200
37-0075	000	HOPGOOD ROY C.	75	PARTRIDGE ROAD	R1	2.74	\$335,800	\$429,300
38-0037	000	MOROSKY RONALD W	37	HIGH GLEN PATH	R1	2.9	\$305,100	\$324,000
38-0092	000	CONNORS KEVIN & JANE	92	HIGH GLEN PATH	R1	3.2	\$302,600	\$367,200
38-0184	000	MOHR CHRISTA I	184	HIGH GLEN PATH	R1	3	\$239,800	\$264,200
38-0250	000	WUERTHELE MICHAEL F AND SUE N	250	HIGH GLEN PATH	M	1.7	\$51,400	\$58,300
38-0267	000	DRUGONIS JEROME & ARLINE	267	HIGH GLEN PATH	R1	4.9	\$229,700	\$289,800
38-0300	000	JOHNSTONE ROBERT W	300	HIGH GLEN PATH	W	8.53	\$204,400	\$190,400




FIELD 2009 ABSTRACT VALUES

<u>PARCELID</u>	<u>SUB</u>	<u>OWNER</u>	<u>ST#</u>	<u>PROPERTY LOCATION</u>	<u>PROP CLASS</u>	<u>LAND ACRES</u>	<u>GRAND LIST 2008</u>	<u>ABSTRACT 2009</u>
39-0044	000	KING JR WILLIAM J	44	TRILLIUM HILL ROAD	R1	1.9	\$217,600	\$264,600
39-0060	000	ST SAUVEUR DAVID	60	TRILLIUM HILL ROAD	M	1.7	\$64,200	\$61,400
39-0112	000	KOLINSKY MICHAEL	112	TRILLIUM HILL ROAD	R1	1.6	\$213,800	\$284,700
39-0162	000	BRENNAN MAJOR GENERAL JOHN T (RET)	140	TRILLIUM HILL ROAD	R1	2.6	\$310,700	\$366,200
40-0091	000	MCGOWAN SANDRA E.	91	BOMBADIL PATH	R1	3.82	\$398,100	\$441,700
40-0191	000	ZIEGLER II DONALD E AND KELLY LYNN	191	BOMBADIL PATH	W	4.87	\$64,500	\$67,200
40-0352	000	JOHNSTONE DOUGLAS G	352	BOMBADIL PATH	R2	86.4	\$503,800	\$602,200
41-0050	000	CARUSO ANTHONY ET AL	50	DOVE DRIVE	M	1.1	\$54,500	\$44,200
41-0053	000	KUCINSKI HENRY & NANCY	53	DOVE DRIVE	R1	1.1	\$231,600	\$264,000
41-0064	000	SPIND BRIAN P AND JOAN	64	DOVE DRIVE	R1	1.1	\$186,600	\$212,400
41-0090	000	COTTER ANTHONY	90	DOVE DRIVE	M	1.1	\$54,500	\$175,200
42-0090	000	VASILE SARALYN	90	HERITAGE HEIGHTS	M	0.74	\$41,700	\$24,300
42-0106	000	WOERNER JOSEPH & MARILYN	106	HERITAGE HEIGHTS	M	0.3	\$7,100	\$500
42-0108	000	LANZETTA ALFRED & RONDA	108	HERITAGE HEIGHTS	M	1.52	\$55,400	\$16,600
42-0109	000	FITZPATRICK CHRISTOPHER M	109	HERITAGE HEIGHTS	R1	1	\$215,900	\$269,600
42-0165	000	EDNEY RICHARD & PAULA	165	HERITAGE HEIGHTS	R1	1.01	\$176,800	\$192,400
42-0199	000	EASTMOND JR ARLINGTON L & ELIZABETH	199	HERITAGE HEIGHTS	R1	1	\$146,700	\$200,200
42-0219	000	STROPE GREGORY	219	HERITAGE HEIGHTS	R1	1.1	\$169,200	\$193,600
42-0225	000	HATANAKA HIROKO	225	HERITAGE HEIGHTS	M	1.07	\$48,300	\$30,900
61-0003	000	PFANNE MARY A	3	LEIGH KELLY DRIVE	R1	12.6	\$152,100	\$269,100
62-0024	000	ANGI LEONARD A	24	HADLEY LANE	MHL	0.4	\$44,500	\$33,300
62-0058	000	SCHMIDT DAVID & ERIN	58	HADLEY LANE	MHL	1.3	\$96,500	\$123,800
62-0063	000	HEGEWALD JEFFREY & PATRICIA	63	HADLEY LANE	R1	0.6	\$114,200	\$129,500
62-0100	000	LYTLE KENNETH AND ANNE	100	HADLEY LANE	M	0.7	\$15,400	\$10,200
62-0113	000	DEBLON GEORGE	113	HADLEY LANE	MHL	1.3	\$116,900	\$134,700
62-0165	000	BURCH HADLEY & DONNALYN	165	HADLEY LANE	R1	4.6	\$109,300	\$102,200
62-0180	000	CHAMPINE WAYNE & GARY	180	HADLEY LANE	R1	0.1	\$27,500	\$30,900
62-0200	000	ASHTON ROBERT B	237	HADLEY LANE	R1	23.8	\$233,800	\$279,000
63-0101	000	MATCZAK GREGORY D.	101	STONEWOOD CROSSING	M	14.74	\$72,800	\$61,200
63-0155	000	SIHLER GUNTHER & LISA	155	STONEWOOD CROSSING	R1	1.37	\$221,200	\$268,000
63-0286	000	CARBONE JOHN AND JANICE TRUSTEES	286	STONEWOOD CROSSING	R2	47.1	\$291,800	\$384,000
64-0046	000	HOWARD JOHN & MARGARET	46	CAMP 12 ROAD	V2	30.1	\$195,000	\$159,600
64-0147	000	DAVIS FAMILY CAMP, LLC	147	CAMP 12 ROAD	V2	28.8	\$75,900	\$80,300
64-0301	000	ANDERSON MARY GAY	301	CAMP 12 ROAD	V1	5.2	\$53,100	\$32,400
64-0350	000	LUCHT CARROLL	350	CAMP 12 ROAD	V2	65.8	\$114,500	\$135,400
65-0050	000	BYERS THOMAS & VICTORIA	50	NORTHERN EXPOSURE ROAD	R1	2.6	\$277,700	\$295,000
65-0086	000	HANCZAR DENNIS & GLORIA	86	NORTHERN EXPOSURE ROAD	R1	3.9	\$226,700	\$240,400
66-0010	000	CONBOY MARGARET E	10	OLD SCHOOL HOUSE DRIVE	R1	2.66	\$316,000	\$321,900
66-0019	000	DONLE EDWARD W	19	OLD SCHOOL HOUSE DRIVE	R1	1	\$263,700	\$331,100
66-0045	000	HALL JOHN B & JOANNE	45	OLD SCHOOL HOUSE DRIVE	M	1	\$60,000	\$37,000
66-0048	000	HALL JOHN	48	OLD SCHOOL HOUSE DRIVE	R1	1	\$208,200	\$220,300





FIFIELD 2009 ABSTRACT VALUES

<u>PARCELID</u>	<u>SUB</u>	<u>OWNER</u>	<u>ST#</u>	<u>PROPERTY LOCATION</u>	<u>PROP CLASS</u>	<u>LAND ACRES</u>	<u>GRAND LIST 2008</u>	<u>ABSTRACT 2009</u>
66-0080	000	CORTESE HELEN	80	OLD SCHOOL HOUSE DRIVE	M	1	\$60,000	\$37,000
66-0090	000	KANE MICHAEL & LINDA	90	OLD SCHOOL HOUSE DRIVE	R1	1	\$200,000	\$220,800
66-0097	000	BUTCHER PATRICK ET AL	97	OLD SCHOOL HOUSE DRIVE	R1	1	\$250,900	\$245,700
67-0014	000	EVANS JASON ET AL	14	GRAYSVILLE DRIVE	R1	1.2	\$149,400	\$179,900
67-0075	000	GRAY J GORDON & SARAH R	75	GRAYSVILLE DRIVE	R1	0.7	\$98,400	\$141,500
67-0115	000	HARVEY SCOTT V AND HEATHER C	115	GRAYSVILLE DRIVE	R1	3.6	\$88,600	\$220,200
67-0161	000	GRAY DONALD & DOROTHY	161	GRAYSVILLE DRIVE	R2	18.8	\$140,000	\$148,900
67-0163	000	GRAY DONALD & DOROTHY	163	GRAYSVILLE DRIVE	R2	17.2	\$209,100	\$257,600
67-0281	000	GRAY JOHN & MARY	281	GRAYSVILLE DRIVE	V2	32.6	\$84,800	\$85,900
68-0070	000	OLSHEWSKI PETER J AND MAUREEN M	70	FIFIELD DRIVE	R2	19	\$138,800	\$213,200
68-0072	000	GIDDINGS HENRY	72	FIFIELD DRIVE	R1	1.5	\$95,500	\$103,100
68-0143	000	RORISON STEPHEN L	143	FIFIELD DRIVE	MHL	1.4	\$73,900	\$79,300
69-0010	000	BHH ASSOCIATES	10	THE COMMONS	M	0.4	\$7,100	\$2,100
69-0018	000	STILES PAUL C	18	THE COMMONS	R1	1.3	\$189,400	\$192,100
69-0039	000	THOMPSON LISA	39	THE COMMONS	R1	2.5	\$218,400	\$236,600
69-0046	000	STIPEK ROBERT S	46	THE COMMONS	R1	0.6	\$166,800	\$179,000
69-0048	000	LIPUMA JOSEPH & PATRICIA	48	THE COMMONS	R1	0.9	\$198,400	\$245,800
69-0080	000	MASTROBATTISTA ROCCO A AND FAYE	80	THE COMMONS	R1	1.4	\$265,600	\$337,800
71-0065	000	ROBERTS JANE M (TRUSTEE)	65	WEST BRANCH FARM ROAD	R1	5.7	\$198,400	\$255,000
71-0119	000	MEINERTH MARCIA & BARRY ET ALL	119	WEST BRANCH FARM ROAD	R1	4.6	\$154,600	\$200,100
71-0176	000	WILLIAMSON, TRUSTEE DOROTHY E	176	WEST BRANCH FARM ROAD	R2	10.1	\$204,600	\$274,800
72-0055	000	HAYDEN JASON AND APRIL	55	O-B LANE	R2	36	\$214,300	\$328,500
73-0061	000	PATTERSON WYNNE	61	GLEN ROAD WEST	R1	3.5	\$198,700	\$228,500
73-0062	000	TORRADO FRANCISCO	62	GLEN ROAD WEST	R1	2.9	\$201,000	\$237,200
74-0098	000	BURCH KOPALD JENNIFER	98	WILCOX PEAK ROAD	R2	23.6	\$220,300	\$288,200
74-0129	000	KEVIN TIMOTHY	129	WILCOX PEAK ROAD	W	71.5	\$149,100	\$183,000
74-0345	000	FERRANDINO JOSEPH R & CAROLYN B	345	WILCOX PEAK ROAD	R2	20	\$522,000	\$544,400
75-0068	000	SCATCHARD KENNETH & GAIL	68	CAHILL ROAD	R1	1.2	\$169,600	\$217,600
75-0119	000	MORAN MICHAEL & GLORIA	119	CAHILL ROAD	R1	2.4	\$174,000	\$210,800
75-0177	000	DEVINO EDWARD C AND LINDA F	177	CAHILL ROAD	V1	1	\$36,300	\$45,800
75-0230	000	AYER DAVID AND CARRIE	230	CAHILL ROAD	R1	3	\$273,600	\$305,300
75-0231	000	PILCH MILDRED	231	CAHILL ROAD	V1	2	\$37,300	\$38,700
75-0300	000	WATKINS HARRY J ET AL	300	CAHILL ROAD	M	18	\$41,800	\$59,600
75-0311	000	MERRILL GARY AND LYNDA H	311	CAHILL ROAD	R1	3	\$117,300	\$159,500
75-0316	000	DAW JAMES & SONG SUK	316	CAHILL ROAD	R1	4.1	\$136,600	\$153,600
75-0322	000	BROWN DOUGLAS	322	CAHILL ROAD	R2	10.7	\$90,900	\$84,100
76-0040	000	LINCOLN ROBERT & ALICE	911	FOUR WHEEL DRIVE	M	2.66	\$12,200	\$8,300
76-0074	000	BOULANGER BERNARD	74	FOUR WHEEL DRIVE	V1	2	\$61,000	\$68,700
76-0130	000	O'BRIEN DENNIS & KELLY	130	FOUR WHEEL DRIVE	R1	2	\$188,000	\$275,200
76-0140	000	BOULANGER BERNARD	140	FOUR WHEEL DRIVE	M	1	\$28,000	\$21,000
77-0030	000	STEVENS REGINALD	30	DAGG ROAD	M	1.1	\$8,100	\$15,100





FIELD 2009 ABSTRACT VALUES

<u>PARCELID</u>	<u>SUB</u>	<u>OWNER</u>	<u>ST#</u>	<u>PROPERTY LOCATION</u>	<u>PROP CLASS</u>	<u>LAND ACRES</u>	<u>GRAND LIST 2008</u>	<u>ABSTRACT 2009</u>
77-0038	000	BUTLER ROBERT	38	DAGG ROAD	V1	1.3	\$52,300	\$57,900
77-0066	000	LANTIEGNE ERIC AND TARA	66	DAGG ROAD	R1	3.9	\$94,300	\$117,200
77-0166	000	FOLEY TIMOTHY P	166	DAGG ROAD	V2	9.8	\$66,000	\$107,000
77-0257	000	SPERBER FREDERICK T	257	DAGG ROAD	R2	8.3	\$155,700	\$234,800
77-0341	000	CZAPLICKI BRUCE J & DEBORAH E	341	DAGG ROAD	V1	3.9	\$95,000	\$71,900
77-0360	000	SHEEHAN PETER AND SUSAN	360	DAGG ROAD	M	16.7	\$35,000	\$33,300
77-0375	000	BERG CHRISTOPHER R	375	DAGG ROAD	V1	1.6	\$60,200	\$65,800
77-0390	000	SPERBER FREDERICK & KRISTIN	390	DAGG ROAD	M	1.7	\$21,400	\$7,900
77-0421	000	SPERBER FREDERICK T	421	DAGG ROAD	M	1.4	\$20,800	\$7,700
77-0451	000	ROENSCH JOSEPH EDWARD	451	DAGG ROAD	M	2	\$22,000	\$8,000
78-0014	000	COLONGHI ANDREW	14	TIMBERLINE DRIVE	R1	0.5	\$105,800	\$96,900
78-0203	000	MARTIN GREGORY & PAMELA	203	TIMBERLINE DRIVE	R1	4.3	\$262,600	\$379,400
78-0250	000	MACLAUHLAN JEFF	250	TIMBERLINE DRIVE	M	13	\$56,700	\$64,100
78-0320	000	RICE RAYMOND	320	TIMBERLINE DRIVE	R2	12	\$225,100	\$395,800
79-0064	000	BARROWS JOHN & THELMA	64	PINE NEEDLE HILL ROAD	R1	2	\$167,000	\$197,900
79-0120	000	MOORE JULIE-ANN ET AL	120	PINE NEEDLE HILL ROAD	R1	2	\$158,400	\$213,000
80-0096	000	COUGHENOUR RONALD	96	MUSIC MOUNTAIN ROAD	R2	14.8	\$185,200	\$233,600
80-0100	000	COLTON II RON	100	MUSIC MOUNTAIN ROAD	M	10.2	\$36,500	\$23,600
80-0217	000	COLTON RON & JENETTE ET AL	217	MUSIC MOUNTAIN ROAD	R1	4.65	\$210,400	\$252,400
81-0044	000	MEARS WILLIAM & TONIA	44	EAGLE ROCK ROAD	R2	10.2	\$167,900	\$208,600
81-0118	000	EASUM DAVID ET AL	118	EAGLE ROCK ROAD	R1	2.2	\$158,500	\$165,100
81-0153	000	ANDERSON JOSEPH G	153	EAGLE ROCK ROAD	R1	1.3	\$213,900	\$249,400
81-0176	000	EVANS JASON M	176	EAGLE ROCK ROAD	R1	1.1	\$128,900	\$178,800
81-0179	000	WRIGHTSTONE J WAYNE & MARIANNE	179	EAGLE ROCK ROAD	R1	1.3	\$174,600	\$201,200
82-0220	000	LITTLEHALES THOMAS & JENNIFER	220	EMERSON WAY	R2	182.9	\$240,600	\$384,300
83-0098	000	KJELDSSEN FREDERICK C M	98	MOUNTAIN ROAD	V2	40	\$142,000	\$180,500
83-0120	000	BOWEN JACK	120	MOUNTAIN ROAD	W	33.3	\$52,000	\$58,100
83-0676	000	BOWEN WILLIAM C ET AL	676	MOUNTAIN ROAD	V2	43	\$42,000	\$97,600
84-0074	000	ROSENZWEIG ROBERT	74	LOIS LANE	R1	1	\$118,900	\$135,700
84-0117	000	GREEN DANIEL ET AL	117	LOIS LANE	R1	3.4	\$153,500	\$171,700
85-0130	000	HURLEY JR KENDRICK	145	JOHNSON BROOK ROAD	R1	4.35	\$254,000	\$291,500
86-0059	000	BECK BENJAMIN	59	SUGAR MAPLE DRIVE	R2	11.5	\$172,400	\$212,900
86-0223	000	TURNBULL BRADLEY	223	SUGAR MAPLE DRIVE	R2	16.5	\$134,000	\$170,600
87-0047	000	SALEGNA NICHOLAS P & GRETA	47	STANNICK ROAD	R1	1	\$107,400	\$126,000
87-0104	000	DUDA STANLEY J	104	STANNICK ROAD	V1	2	\$43,600	\$32,900
88-0300	000	FUSTER BRETT & JESSICA	300	DIABLO LANE	R1	3.4	\$197,800	\$238,900
89-0198	000	JONES TOD F & MARIA A	198	RIVER VIEW TRAIL	R2	12.4	\$196,700	\$232,100
89-0318	000	FEGAN TIMOTHY S	318	RIVER VIEW TRAIL	M	19.7	\$70,100	\$69,400
89-0370	000	FISH KENNETH J AND MARY BETH	370	RIVER VIEW TRAIL	R1	3	\$268,000	\$339,800
89-0436	000	GANS GLENN M AND TARA T	436	RIVER VIEW TRAIL	R1	3.3	\$346,600	\$464,300
89-0438	000	GUISEFFI JR GERARD J	438	RIVER VIEW TRAIL	R1	3.7	\$346,900	\$398,800





FIELD 2009 ABSTRACT VALUES

<u>PARCELID</u>	<u>SUB</u>	<u>OWNER</u>	<u>ST#</u>	<u>PROPERTY LOCATION</u>	<u>PROP CLASS</u>	<u>LAND ACRES</u>	<u>GRAND LIST 2008</u>	<u>ABSTRACT 2009</u>
99-0232	000	HANS ALISON H	232	ROUTE 100	R2	115.6	\$259,600	\$322,700
99-0593	000	OLSEN DANIEL & CARRIE	593	ROUTE 100	R1	1	\$95,100	\$150,700
99-0620	000	PUSCHEL GERALD & PHILLIP	620	ROUTE 100	W	18.9	\$72,600	\$72,200
99-1087	000	WEIR ROBERT ET AL	1087	ROUTE 100	V2	20.85	\$142,000	\$134,400
99-1200	000	CASCADE CORP	1200	ROUTE 100	W	108.3	\$152,200	\$197,100
99-1301	000	WEIR RICHARD	1301	ROUTE 100	V2	59.19	\$78,500	\$129,400
99-1359	000	TIMPONE PETER & NORMA	1359	ROUTE 100	R1	0.9	\$120,800	\$177,400
99-1389	000	DAVIS DORIS ET AL	1389	ROUTE 100	R1	1	\$151,900	\$205,200
99-1470	000	HONE L MICHAEL	1470	ROUTE 100	R2	34.7	\$220,600	\$294,900
99-1485	000	JOHNSON ARNOLD & JANE	1485	ROUTE 100	R1	5.5	\$305,100	\$415,300
99-1506	000	MENNA JOSEPH	1506	ROUTE 100	R2	12.2	\$246,600	\$317,900
99-1531	000	ECKERT STEVEN & JANET	1531	ROUTE 100	R1	3	\$236,900	\$348,300
99-1575	000	JOHNSON CHRISTOPHER & LAURA	1575	ROUTE 100	R1	2.5	\$251,500	\$347,800
99-1662	000	GRAY J GORDON	1662	ROUTE 100	R1	0.6	\$163,500	\$241,300
99-1669	000	GRAY J GORDON	1669	ROUTE 100	R2	6.5	\$189,200	\$230,600
99-1697	000	COLTON RAY & LYNDA	1697	ROUTE 100	I	6.2	\$356,900	\$418,200
99-1901	000	CAPARELL NANCY	1901	ROUTE 100	R1	3.8	\$179,800	\$204,200
99-2074	000	CIERI FREDERICK	2074	ROUTE 100	R2	14.5	\$140,300	\$207,100
99-2330	000	RIDGELINE OVERLOOK FOREST LLC	2330	ROUTE 100	W	30.9	\$53,900	\$85,900
99-2335	000	HALLIGAN BRIAN E	2335	ROUTE 100	R1	3.5	\$202,500	\$260,100
99-2358	101	NAJARIAN CHRISTINE	2358	ROUTE 100 #101	O	0.1	\$62,600	\$71,500
99-2358	102	JPAK LLC	2358	ROUTE 100 #102	O	0.1	\$51,100	\$67,200
99-2358	103	WOODS JOSEPH & DARLENE	2358	ROUTE 100 #103	O	0.1	\$51,100	\$67,200
99-2358	104	KELLY TIMOTHY AND COLLEEN	2358	ROUTE 100 #104	O	0.1	\$51,100	\$67,200
99-2358	105	PATRIKUS JOHN J ET AL	2358	ROUTE 100 #105	O	0.1	\$63,000	\$86,400
99-2358	106	GILLIAM LAUREL J	2358	ROUTE 100 #106	O	0.1	\$51,100	\$67,200
99-2358	107	ROBINSON LEONARD	2358	ROUTE 100 #107	O	0.1	\$58,500	\$80,500
99-2358	108	WILCZYNSKI JOHN A AND LAURA M	2358	ROUTE 100 #108	O	0.1	\$51,100	\$67,200
99-2358	109	SCHAFIR HARLAN M	2358	ROUTE 100 #109	O	0.1	\$64,800	\$87,800
99-2358	110	STOCKER JANET L	2358	ROUTE 100 #110	O	0.1	\$49,400	\$66,400
99-2358	201	BOGER THOMAS AND ELEANOR	2358	ROUTE 100 #201	O	0.1	\$43,000	\$59,800
99-2358	202	BILYEU GEORGE	2358	ROUTE 100 #202	O	0.1	\$51,100	\$67,200
99-2358	203	VATCHER RICHARD	2358	ROUTE 100 #203	O	0.1	\$51,100	\$67,200
99-2358	204	FASTNACHT PETER & CAROL	2358	ROUTE 100 #204	O	0.1	\$51,100	\$67,200
99-2358	205	MACGEORGE DENNIS	2358	ROUTE 100 #205	O	0.1	\$63,000	\$86,400
99-2358	206	LUKASZEWSKI ADAM A	2358	ROUTE 100 #206	O	0.1	\$51,100	\$67,200
99-2358	207	FLANAGAN DAVID	2358	ROUTE 100 #207	O	0.1	\$58,500	\$80,500
99-2358	208	BEALE CAROL R	2358	ROUTE 100 #208	O	0.1	\$51,100	\$67,200
99-2358	209	LIPARI PHILLIP	2358	ROUTE 100 #209	O	0.1	\$64,800	\$87,400
99-2401	000	DIETZ MARLENE K	2401	ROUTE 100	R1	2.8	\$223,000	\$293,200
99-2447	000	GRINDEL PAUL R & MARLENE	2447	ROUTE 100	R1	3.3	\$125,500	\$139,800



PITTSFIELD 2009 ABSTRACT VALUES

<u>PARCELID</u>	<u>SUB</u>	<u>OWNER</u>	<u>ST#</u>	<u>PROPERTY LOCATION</u>	<u>PROP CLASS</u>	<u>LAND ACRES</u>	<u>GRAND LIST 2008</u>	<u>ABSTRACT 2009</u>
99-2586	000	BULLOCK JR WILLIAM C ET AL	2586	ROUTE 100	C	9.9	\$845,300	\$1,307,300
99-2651	000	MARTIN CHARLES & JULIA	2651	ROUTE 100	M	0.2	\$53,400	\$26,200
99-2652	000	CV OIL COMPANY INC	2652	ROUTE 100	C	1.7	\$202,000	\$256,400
99-2715	000	DAMN BARN LLC	2715	ROUTE 100	C	0.93	\$317,200	\$248,400
99-2786	000	HUNT JOYCE	2786	ROUTE 100	R2	5.65	\$220,600	\$213,800
99-2834	000	HUNT TIM & SARAH	2834	ROUTE 100	R1	2.4	\$153,000	\$157,700
99-2903	000	COLTON MELVIN & BARBARA	2903	ROUTE 100	R2	82.1	\$326,200	\$410,300
99-2918	000	COLTON DAVID & MONA	2918	ROUTE 100	R1	1.7	\$169,300	\$197,200
99-2991	000	STAUFFER WAYNE R	2991	ROUTE 100	R1	1	\$156,100	\$231,000
99-3017	000	PECK DONALD & PATRICIA	3017	ROUTE 100	R1	1.9	\$123,600	\$219,900
99-3025	000	GENEREUX STEPHEN & CANDENCE	3025	ROUTE 100	M	0.1	\$14,300	\$9,800
99-3042	000	COLTON CHARLES & STEPHANIE	3042	ROUTE 100	R1	1.5	\$178,200	\$248,400
99-3068	000	MAJOR JAYNE	3068	ROUTE 100	R1	2.6	\$118,600	\$149,700
99-3120	000	MARTIN STEVEN & ELLEN	3120	ROUTE 100	C	3	\$83,000	\$93,500
99-3148	000	ANDREWS NIOKA & GWENDOLYN	3148	ROUTE 100	R1	0.75	\$76,800	\$114,700
99-3178	000	SALMERI ROBERT AND MARGARET	3178	ROUTE 100	R1	2	\$116,800	\$137,900
99-3265	000	GAZIANO JOSEPH C	3265	ROUTE 100	R2	118.3	\$310,100	\$467,000
99-3604	000	PINS TIMOTHY	3604	ROUTE 100	R1	0.6	\$111,100	\$123,400
99-3628	000	MOULTON JEANNE ET AL	3628	ROUTE 100	R1	5	\$159,300	\$224,300
99-3631	000	VERMONT VENTURES EQUITIES LLC	3631	ROUTE 100	C	0.7	\$317,600	\$340,300
99-3642	000	LANPHER LARRY L	3642	ROUTE 100	R1	0.2	\$90,300	\$119,800
99-3664	000	LIVESEY JUDITH	3664	ROUTE 100	R1	0.2	\$137,500	\$150,800
99-3670	000	HARAN JOHN	3670	ROUTE 100	M	0.03	\$1,700	\$100
99-3681	000	GALARDI & HARAN TRUST	3681	ROUTE 100	R1	1.3	\$112,800	\$171,600
99-3682	000	OERTEL CARL C	3682	ROUTE 100	R1	0.3	\$106,500	\$140,200
99-3718	000	MARTIN STEVEN & ELLEN	3718	ROUTE 100	R1	0.9	\$108,800	\$138,400
99-3723	000	HIKE PETER & ELIZABETH	3723	ROUTE 100	R1	1.8	\$100,600	\$141,500
99-3736	000	MARTIN STEVEN & ELLEN	3726	ROUTE 100	R1	4.1	\$290,100	\$274,100
99-3768	000	MARTIN SUSIE	3768	ROUTE 100	R2	17.9	\$209,300	\$339,200
99-3827	000	GAROFALO RICHARD B	3827	ROUTE 100	R1	0.2	\$162,400	\$208,100
99-3833	000	WILSON RONALD	3833	ROUTE 100	R1	1.4	\$115,600	\$159,800
99-3851	000	NARDONE ARDIS C TRUST	3851	ROUTE 100	MHL	0.5	\$82,300	\$103,200
99-3863	000	FOLSOM MALVERN E	3863	ROUTE 100	R1	0.3	\$172,000	\$226,400
99-3911	000	CACOZZA FRANCO & SUSAN	3911	ROUTE 100	C	3.25	\$280,400	\$402,900
99-3925	000	MARTIN STEVEN & ELLEN	3925	ROUTE 100	C	0.4	\$143,900	\$204,900
99-3932	000	PITTSFIELD VENTURES LLC	3932	ROUTE 100	C	0.7	\$380,100	\$569,500
99-3947	000	BRAGG MARK & PATRICIA	3947	ROUTE 100	R1	0.4	\$127,700	\$132,200
99-3950	000	STANLEY WORKS (VT INDUSTRIAL AUT)	3950	ROUTE 100	I	35.6	\$2,186,300	\$1,158,600
99-3963	000	BEAR CREEK II, LLC	3963	ROUTE 100	C	0.4	\$364,000	\$575,500
99-3989	000	SACKRIDER LEWIS & ELAINE	3989	ROUTE 100	C	22.4	\$471,800	\$476,500
99-4030	000	BONIN KATHRYN TRUST	4030	ROUTE 100	R1	3.2	\$251,900	\$252,000



FIELD 2009 ABSTRACT VALUES

<u>PARCELID</u>	<u>SUB</u>	<u>OWNER</u>	<u>ST#</u>	<u>PROPERTY LOCATION</u>	<u>PROP CLASS</u>	<u>LAND ACRES</u>	<u>GRAND LIST 2008</u>	<u>ABSTRACT 2009</u>
99-4070	000	HAWLEY ANDREW & JUDITH	4070	ROUTE 100	R1	15.6	\$179,500	\$235,000
99-4090	000	DESENA JOSEPH	4090	ROUTE 100	M	2	\$48,400	\$46,000
99-4093	000	PINS TIMOTHY	4093	ROUTE 100	R1	0.8	\$137,200	\$222,100
99-4105	000	VAN METER KELLY & LAUREN	4105	ROUTE 100	R1	3.4	\$366,900	\$458,500
99-4163	000	FAIRPOINT COMMUNICIATIONS	4163	ROUTE 100	C	0.1	\$116,500	\$100,400
99-4175	000	DESENA COURTNEY	4175	ROUTE 100	R1	4	\$151,000	\$333,800
99-4217	000	REILL ARTHUR & BARBARA	4217	ROUTE 100	R2	6.4	\$180,000	\$215,500
99-4221	000	FLYNN SARA C	4221	ROUTE 100	M	2.3	\$44,100	\$23,400
99-4275	000	VERMONT COUNTRY INN LLC THE ET AL	4275	ROUTE 100	R2	37.5	\$639,800	\$1,308,300
99-4401	000	PINS TIMOTHY E	4401	ROUTE 100	C	1.9	\$166,800	\$198,200
99-4422	000	FOLEY JAMES M	4422	ROUTE 100	R1	1	\$178,700	\$264,900
99-4441	000	STEVENS ROGER & JOYCE	4441	ROUTE 100	C	4.19	\$350,400	\$384,800
99-4477	000	FUSTER JOSEPH & PATRICIA	4477	ROUTE 100	R2	72.3	\$284,800	\$342,700
99-4500	000	BRIGHAM THOMAS	4500	ROUTE 100	M	0.1	\$2,400	\$3,200
99-4719	000	COLTON ROBERT F &	4719	ROUTE 100	R2	120.8	\$379,900	\$533,700
99-4813	000	DAVIS YONEKO	4813	ROUTE 100	R1	1.6	\$107,300	\$170,900
99-4830	000	PETTIGREW PATRICIA	4830	ROUTE 100	R1	1.3	\$71,800	\$147,300